

ORDINANCE

2022-08-18-0635

AMENDING THE OFFICIAL ZONING MAP OF THE CITY OF SAN ANTONIO BY AMENDING CHAPTER 35, UNIFIED DEVELOPMENT CODE, SECTION 35-304, OF THE CITY CODE OF SAN ANTONIO, TEXAS BY CHANGING THE ZONING DISTRICT BOUNDARY OF CERTAIN PROPERTY.

* * * * *

WHEREAS, a public hearing was held after notice and publication regarding this amendment to the Official Zoning Map at which time parties in interest and citizens were given an opportunity to be heard; and

WHEREAS, the Zoning Commission has submitted a final report to the City Council regarding this amendment to the Official Zoning Map of the City of San Antonio; **NOW THEREFORE**,

BE IT ORDAINED BY THE CITY COUNCIL OF THE CITY OF SAN ANTONIO:

SECTION 1. Chapter 35, Unified Development Code, Section 35-304, Official Zoning Map, of the City Code of San Antonio, Texas is amended by changing the zoning district boundary of Lot 18, Block 2, NCB 15679, located at 13571 Wetmore Road, from "C-2NA AHOD" Commercial Nonalcoholic Sales Airport Hazard Overlay District and "R-6 AHOD" Residential Single-Family Airport Hazard Overlay District to "C-2 CD AHOD" Commercial Airport Hazard Overlay District with a Conditional Use for Motor Vehicle Sales (Full Service).

SECTION 2. The City Council finds as follows:

- A.** The conditional use will not be contrary to the public interest.
- B.** The conditional use will not substantially nor permanently injure the appropriate use of adjacent conforming property in the same district.
- C.** The conditional use will be in harmony with the spirit and purpose for conditional uses as set forth in Section 35-422, Conditional Zoning, of the Unified Development Code.
- D.** The conditional use will not substantially weaken the general purposes of the regulations as set forth in Section 35-422, Conditional Zoning, of the Unified Development Code.
- E.** The conditional use will not affect adversely the public health, safety and welfare.


SECTION 3. The City council approves this Conditional Use so long as the attached site plan is adhered to. A site plan is attached as **Exhibit "A"** and made a part hereof and incorporated herein for all purposes.

SECTION 4. All other provisions of Chapter 35 except those expressly amended by this ordinance shall remain in full force and effect including the penalties for violations as made and provided for in Section 35-491.

SECTION 5. The Director of Development Services shall change the zoning records and maps in accordance with this ordinance and the same shall be available and open to the public for inspection.

SECTION 6. This ordinance shall become effective August 28, 2022.

PASSED AND APPROVED this 18th day of August, 2022.




M A Y O R
Ron Nirenberg

ATTEST:


Debbie Racca-Sittre, City Clerk

APPROVED AS TO FORM:


per Andrew Segovia, City Attorney



City of San Antonio

City Council Meeting August 18, 2022

40.

2022-08-18-0635

ZONING CASE Z-2022-10700157 CD (Council District 10): Ordinance amending the Zoning District Boundary from "C-2NA AHOD" Commercial Nonalcoholic Sales Airport Hazard Overlay District and "R-6 AHOD" Residential Single-Family Airport Hazard Overlay District to "C-2 CD AHOD" Commercial Airport Hazard Overlay District with a Conditional Use for Motor Vehicle Sales (Full Service) on Lot 18, Block 2, NCB 15679, located at 13571 Wetmore Road. Staff and Zoning Commission recommend Approval.

Councilmember Courage moved to Approve on Zoning Consent. Councilmember Rocha Garcia seconded the motion. The motion carried by the following vote:

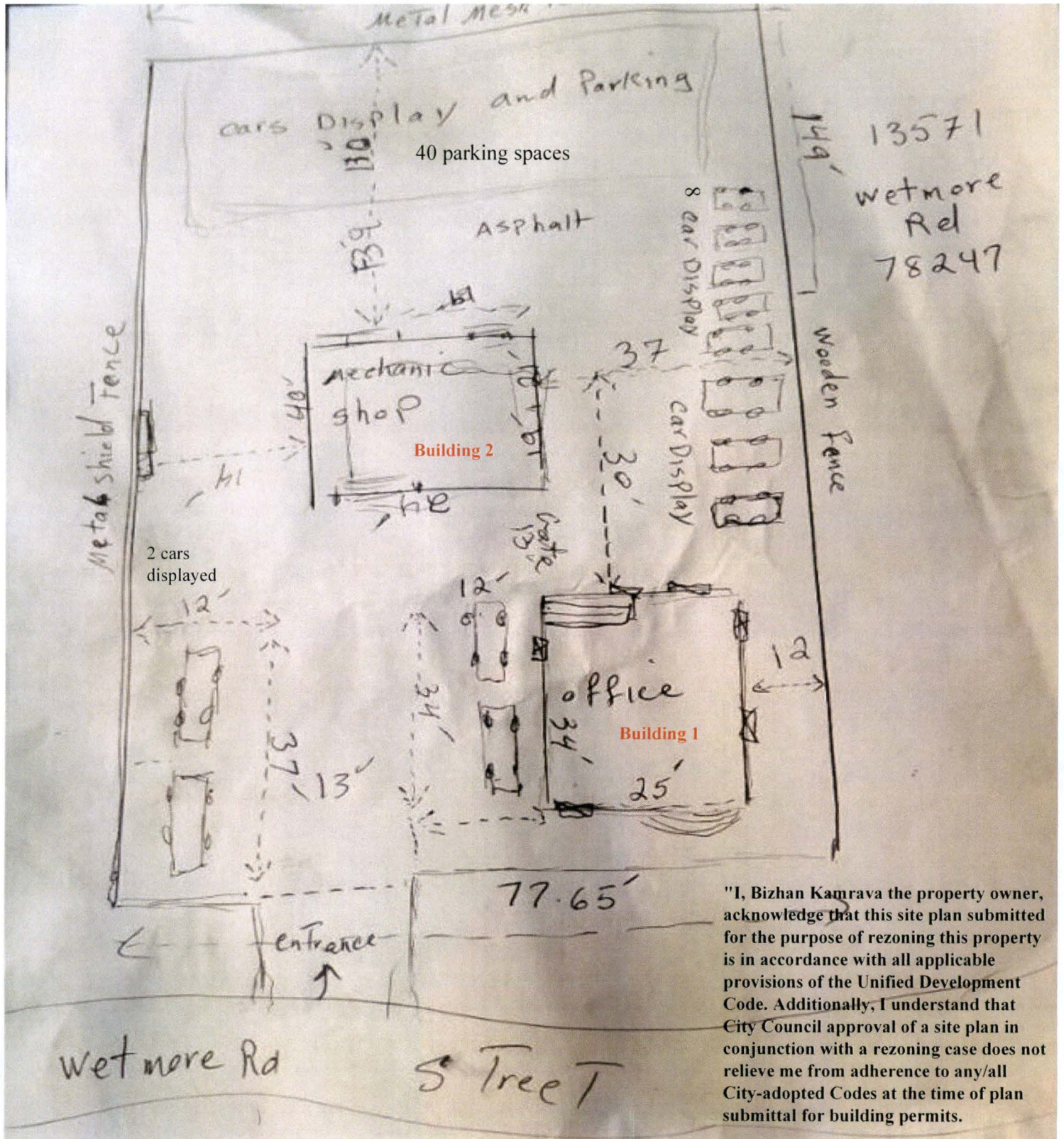
Aye: Nirenberg, Bravo, McKee-Rodriguez, Viagran, Rocha Garcia, Castillo, Cabello
Havrda, Pelaez, Courage, Perry

Absent: Sandoval

Exhibit “A”

From: "C-2NA AHOD" Commercial Nonalcoholic Sales Airport Hazard Overlay District and "R-6 AHOD" Residential Single-Family Airport Hazard Overlay District

To: "C-2 CD AHOD" Commercial Airport Hazard Overlay District with a Conditional Use for Motor Vehicle Sales (Full Service)



Building 1: 850 square feet
Building 2: 960 square feet

Exhibit A